



Secretaria de Meio Ambiente e Desenvolvimento Sustentável - SEMAD
Centro de Informações Meteorológicas e Hidrológicas do Estado de Goiás - CIMEHGO
Sala de Situação de Monitoramento de Riscos e Desastres Naturais

Boletim nº: 0066

Elaborado na data: 17/03/2023

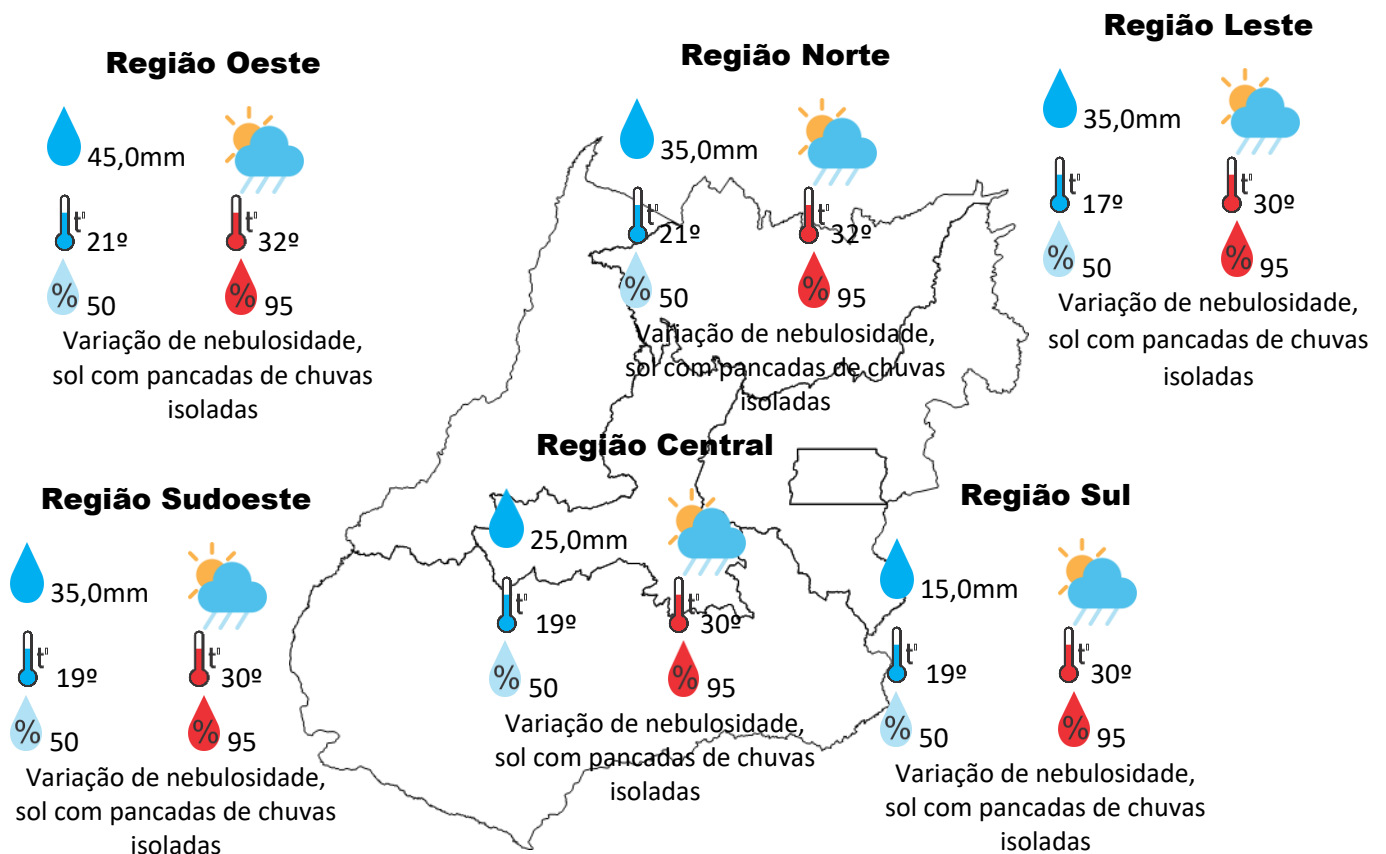
Previsão para data: 18/03/2023

Informações do Tempo para o Estado

Sábado o transporte de umidade da região norte do país combinado com o calor, vai favorecer a formação de áreas de instabilidade, consequentemente teremos pancadas de chuvas isoladas, acompanhadas de rajadas de vento e raios.

Capital: Variação de nebulosidade, sol e pancadas de chuvas, temperatura máxima podendo chegar aos 29°C e umidade relativa do ar variando entre 50% a 95%, o nascer do sol será às 06:20hs e o pôr do sol às 18:30hs.

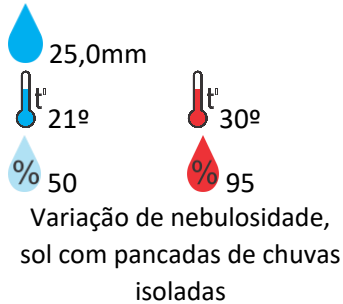
Alerta para o Estado: Risco potencial de chuvas locais, com intensidade de moderada a forte.





Previsão para alguns municípios:

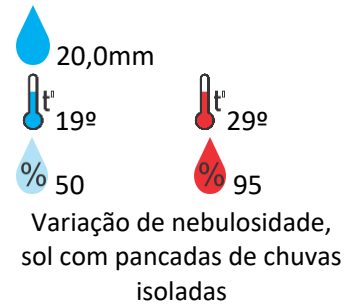
Porangatu



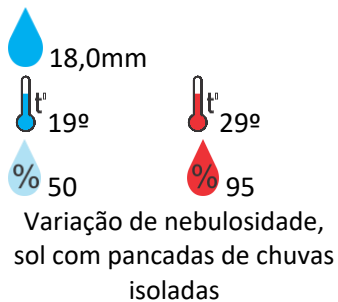
Catalão



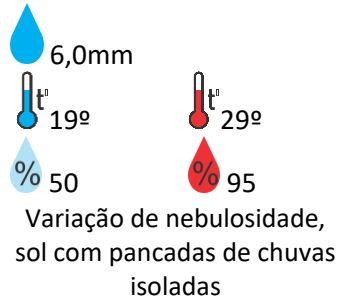
Jataí



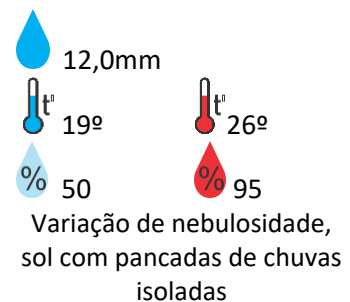
Rio Verde



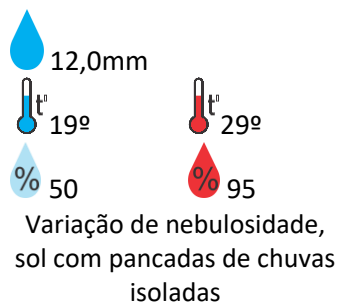
Luziânia



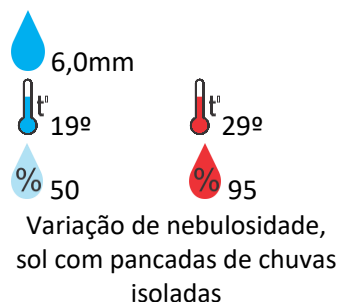
Anápolis



Goiânia



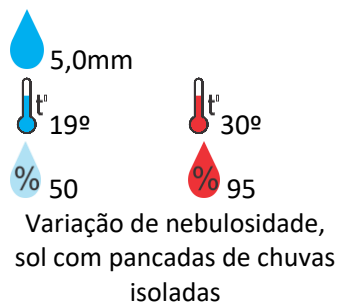
Itumbiara



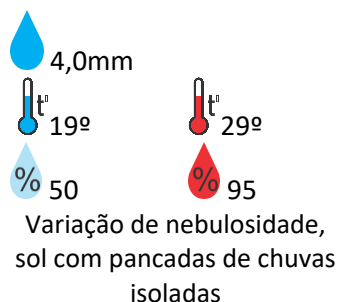
Ouvidor



Goiandira



Três Ranchos

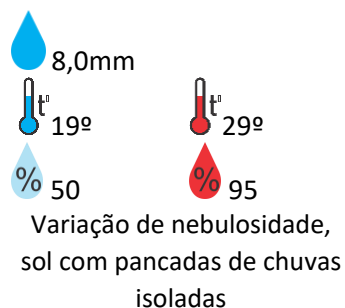


Cumari

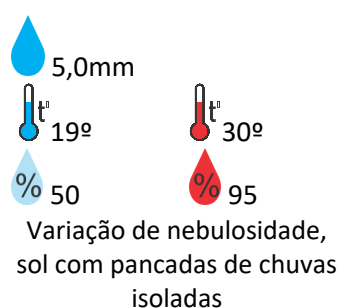




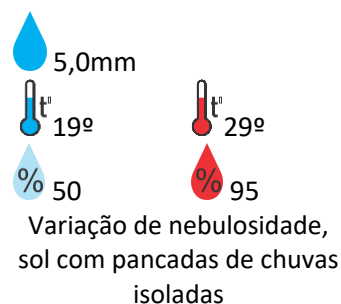
Ipameri



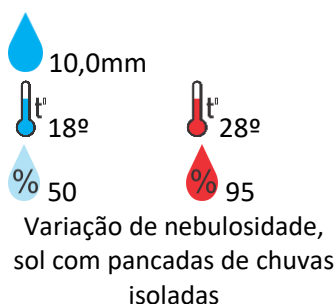
Nova Aurora



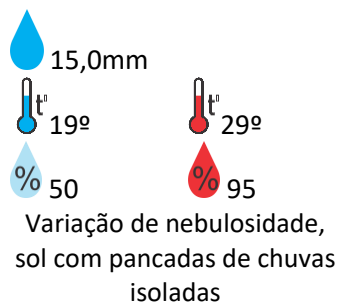
Formosa



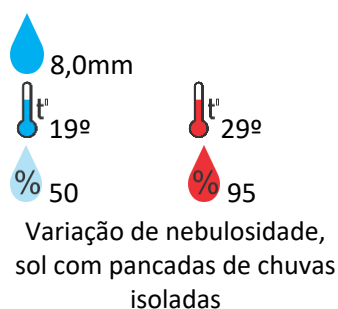
Cristalina



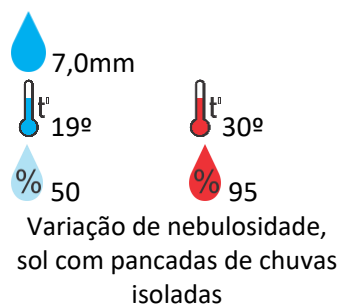
Santa Helena



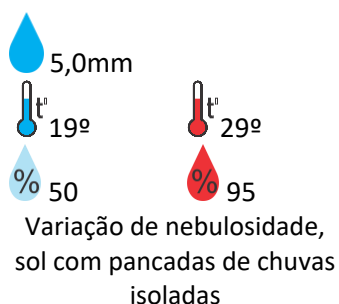
Ceres



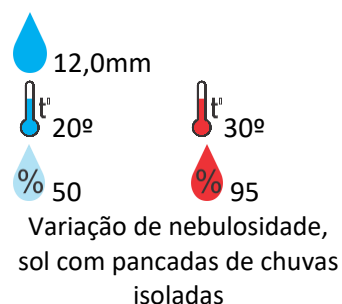
Goianésia



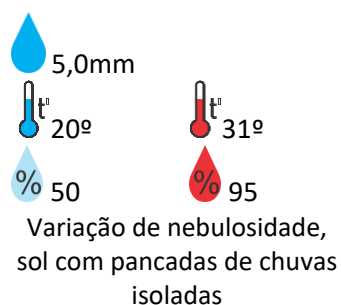
Davinópolis



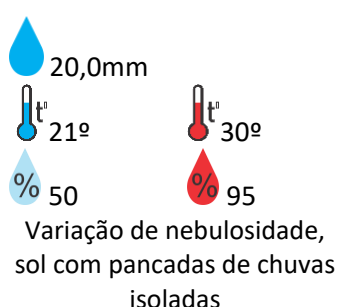
Rubiataba



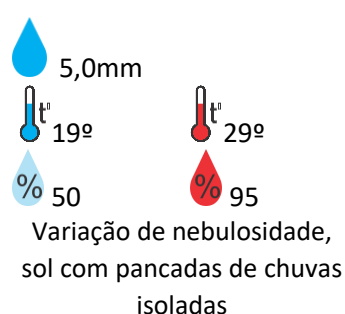
Flores de Goiás



Aruaná



Pires do Rio



OBS: As informações contidas nesse boletim do tempo levam em consideração dados das variáveis meteorológicas previstas por modelos meteorológicos e análise de imagens de satélite do dia 17/03/2023 às 08:00 horas



Secretaria de Meio Ambiente e Desenvolvimento Sustentável - SEMAD
Centro de Informações Meteorológicas e Hidrológicas do Estado de Goiás - CIMEHGO
Sala de Situação de Monitoramento de Riscos e Desastres Naturais

Boletim nº: 0066

Elaborado na data: 17/03/2023

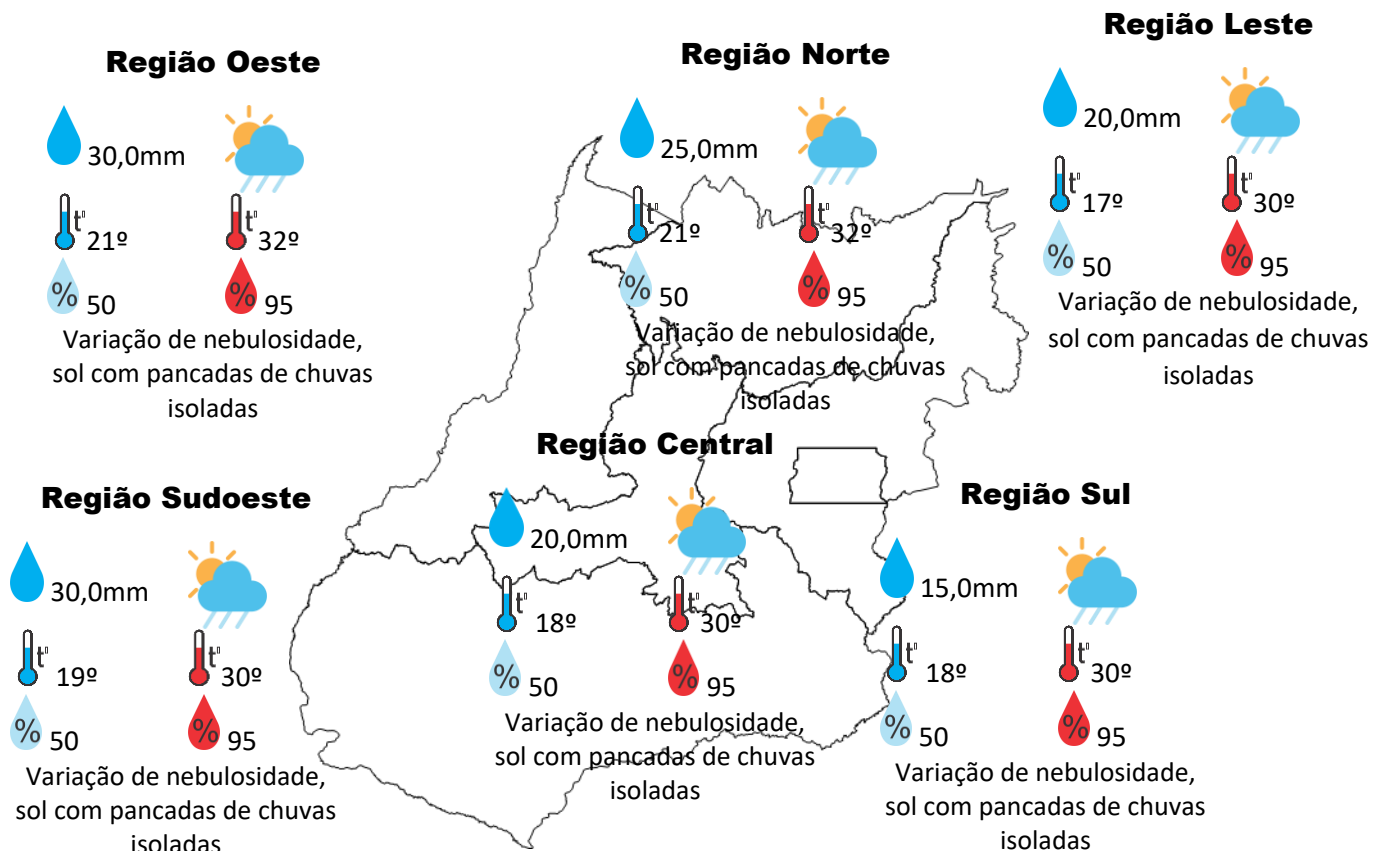
Previsão para data: 19/03/2023

Informações do Tempo para o Estado

Domingo o transporte de umidade da região norte do país combinado com o calor, vai favorecer a formação de áreas de instabilidade, conseqüentemente teremos pancadas de chuvas isoladas, acompanhadas de rajadas de vento e raios.

Capital: Variação de nebulosidade, sol e pancadas de chuvas, temperatura máxima podendo chegar aos 29°C e umidade relativa do ar variando entre 50% a 95%, o nascer do sol será às 06:20hs e o pôr do sol às 18:30hs.

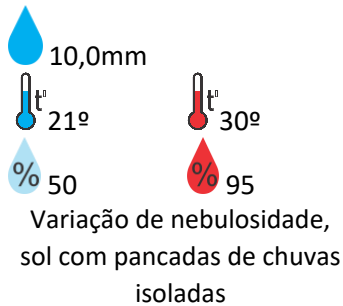
Alerta para o Estado: Risco potencial de chuvas locais, com intensidade de moderada a forte.





Previsão para alguns municípios:

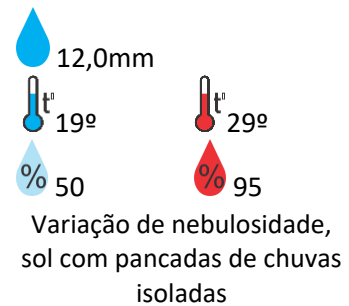
Porangatu



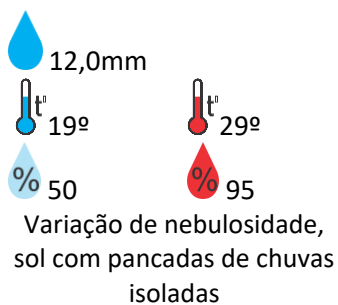
Catalão



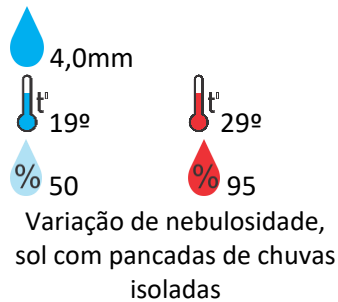
Jataí



Rio Verde



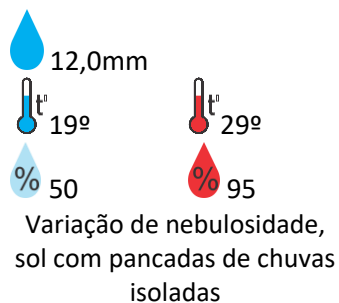
Luziânia



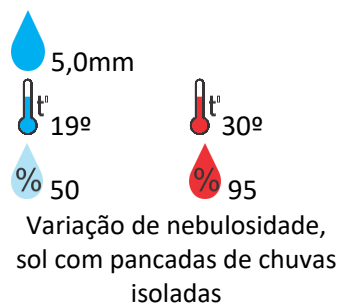
Anápolis



Goiânia



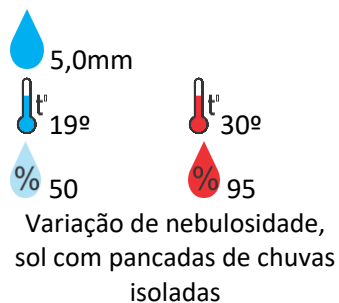
Itumbiara



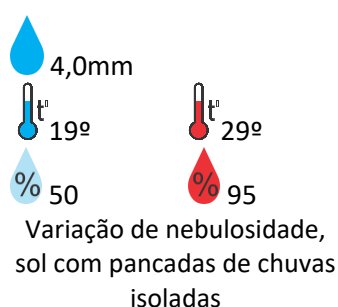
Ouvidor



Goiandira



Três Ranchos



Cumari

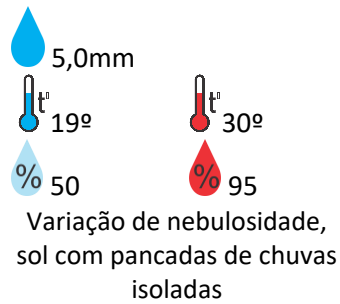




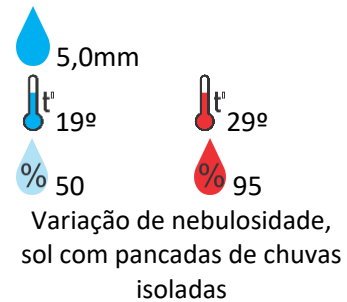
Ipameri



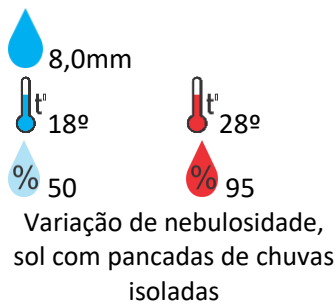
Nova Aurora



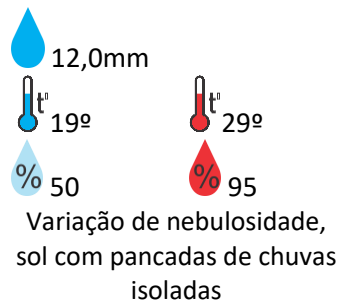
Formosa



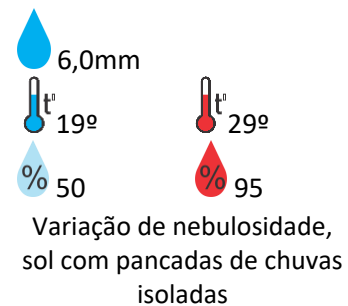
Cristalina



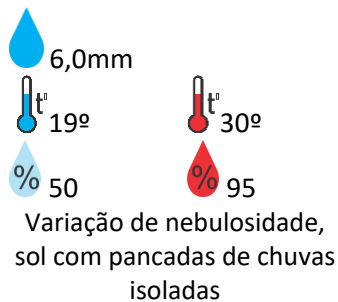
Santa Helena



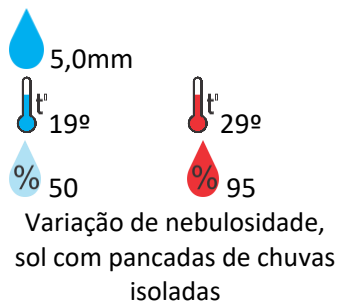
Ceres



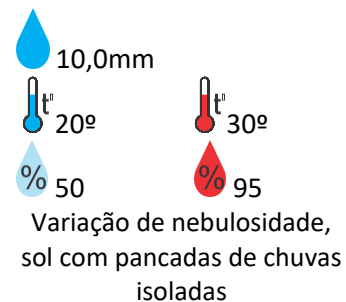
Goianésia



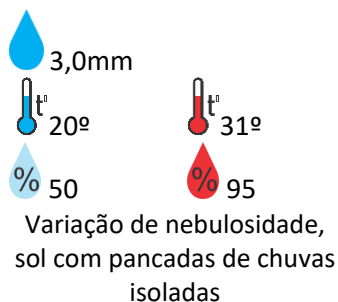
Davinópolis



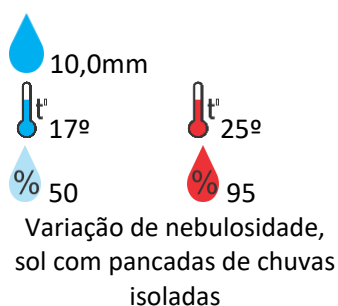
Rubiataba



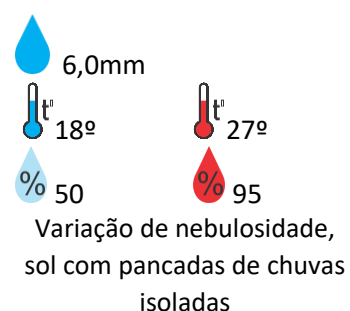
Flores de Goiás



Alto Paraíso



Silvânia



OBS: As informações contidas nesse boletim do tempo levam em consideração dados das variáveis meteorológicas previstas por modelos meteorológicos e análise de imagens de satélite do dia 17/03/2023 às 08:00 horas